



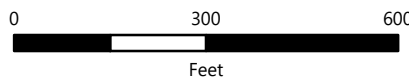




Aerial Imagery: April 2019; NearMap

-  Project Area
-  Ponds and Wetlands
-  Open Channel
-  Culvert or Bridge



MAIN STEM DREDGING PROJECT AREA

FIGURE 1